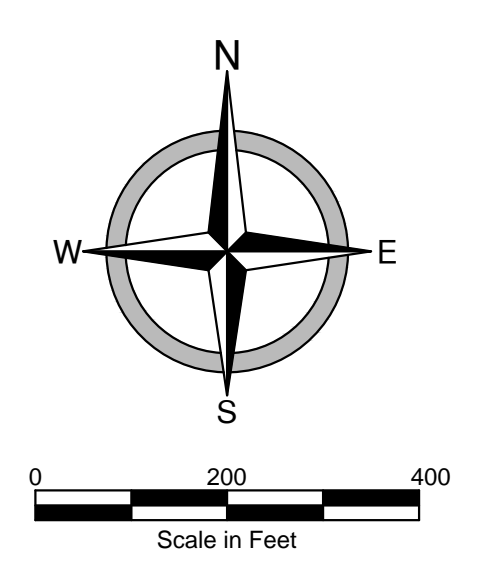


**LEGEND**

A	AGRICULTURAL DISTRICT
SFR-1	SINGLE FAMILY RESIDENTIAL DISTRICT
SFRA-1	SINGLE FAMILY RESIDENTIAL AIRPARK DISTRICT
SFRA-2	SINGLE FAMILY RESIDENTIAL AIRPARK DISTRICT
SFR-2	SINGLE FAMILY RESIDENTIAL DISTRICT
SFR-3	SINGLE FAMILY RESIDENTIAL DISTRICT
MFR-4	MULTI-FAMILY RESIDENTIAL DISTRICT
GC-1	GENERAL COMMERCIAL DISTRICT
HC-2	HIGHWAY COMMERCIAL DISTRICT
I	INDUSTRIAL DISTRICT



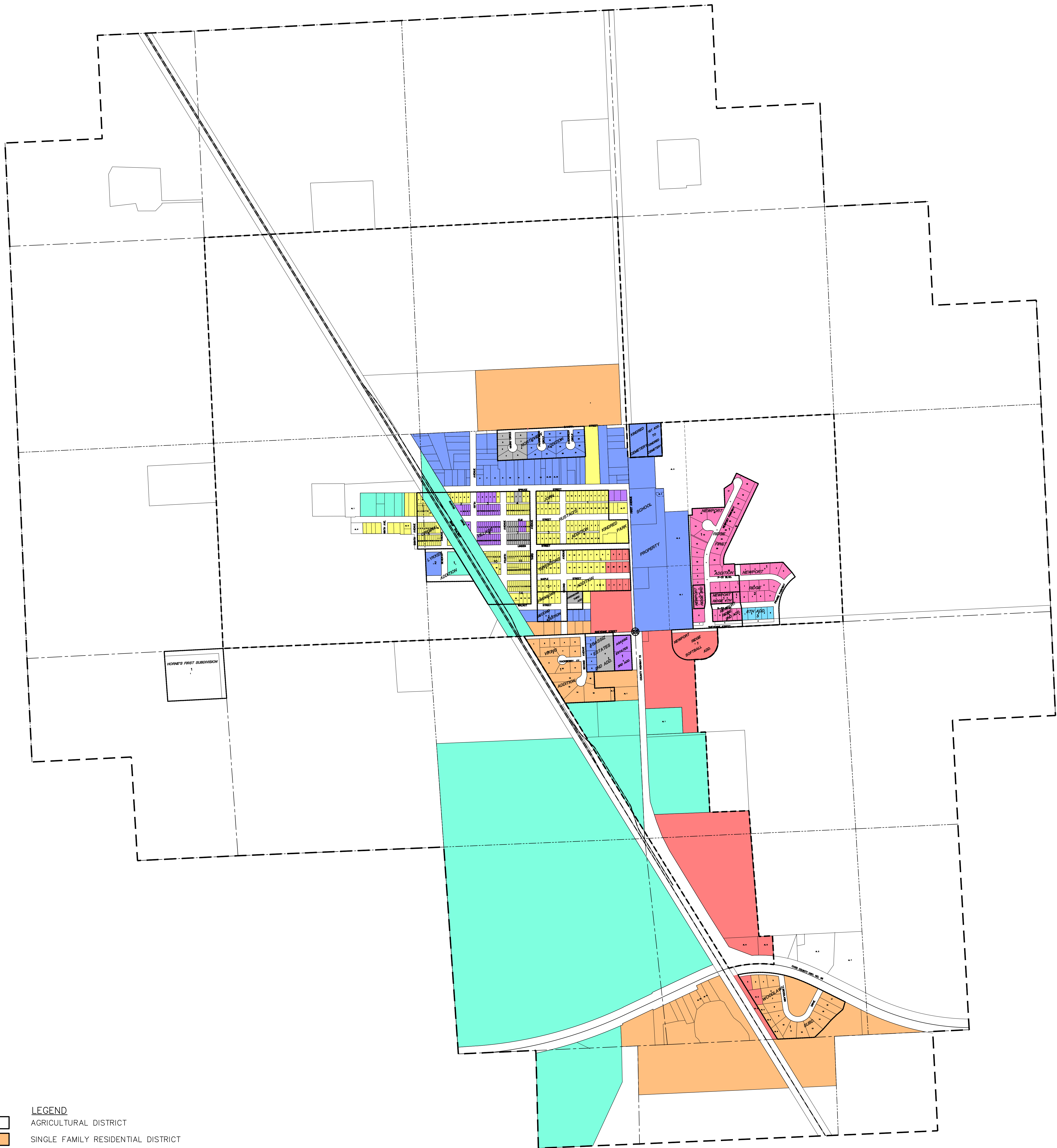
I do hereby certify that the City Planning Commission has recommended adoption of this Zoning Map by the Kindred City Council.  
 Dated this 11th day of JUNE, 2015.  
 Brian Lammers, Chair

I do hereby certify that this Zoning Map was adopted by the Kindred City Council.  
 Dated this 6th day of MAY, 2015.  
 Jeff Wanner, Mayor  
 Twila Morrison, City Auditor

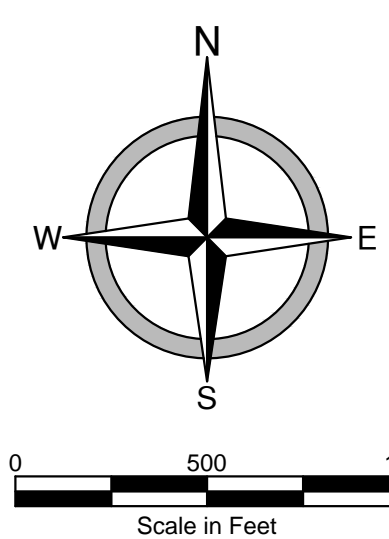
THE SIGNED OFFICIAL ZONING MAP IS ON RECORD AT THE CITY AUDITOR'S OFFICE.

ZONING MAP  
 CITY OF KINDRED  
 CASS COUNTY, NORTH DAKOTA  
 DATE: 03.06.15 SHEET 1 OF 2





- LEGEND**
- A AGRICULTURAL DISTRICT
  - SFR-1 SINGLE FAMILY RESIDENTIAL DISTRICT
  - SFRA-1 SINGLE FAMILY RESIDENTIAL AIRPARK DISTRICT
  - SFRA-2 SINGLE FAMILY RESIDENTIAL AIRPARK DISTRICT
  - SFR-2 SINGLE FAMILY RESIDENTIAL DISTRICT
  - SFR-3 SINGLE FAMILY RESIDENTIAL DISTRICT
  - MFR-4 MULTI-FAMILY RESIDENTIAL DISTRICT
  - GC-1 GENERAL COMMERCIAL DISTRICT
  - HC-2 HIGHWAY COMMERCIAL DISTRICT
  - I INDUSTRIAL DISTRICT
  - CORPORATE BOUNDARY LIMITS
  - EXTRA TERRITORIAL BOUNDARY LIMITS



I do hereby certify that the City Planning Commission has recommended adoption of this Zoning Map by the Kindred City Council.  
 Dated this 11th day of JUNE, 2015.  
 Brian Lammers, Chair

I do hereby certify that this Zoning Map was adopted by the Kindred City Council.  
 Dated this 6th day of MAY, 2015.  
 Jeff Wanner, Mayor  
 Twila Morrison, City Auditor

THE SIGNED OFFICIAL ZONING MAP IS ON RECORD AT THE CITY AUDITOR'S OFFICE.

ZONING MAP  
 CITY OF KINDRED  
 CASS COUNTY, NORTH DAKOTA  
 DATE: 03.06.15 SHEET 2 OF 2

