


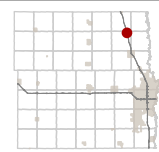




1,000 ft

GARDNER
CASS COUNTY, NORTH DAKOTA

-  City Limits
-  Address (unit numbers not labeled)
-  Parcel



Disclaimer: This map is made available as a public service. Maps and data are to be used for reference purposes only and Cass County, ND, is not responsible for any inaccuracies herein contained. No responsibility is assumed for damages or other liabilities due to the accuracy, availability, use, or misuse of the information herein provided.



Aerial Imagery: Spring 2021