





OFFICIAL ZONING MAP

-  AGRICULTURAL
-  RESIDENTIAL
-  COMMERCIAL
-  INDUSTRIAL

Adopted

R E C E I V E D
 DEC 4 2004
 CASS CO HIGHWAY DEPT.

ARGUSVILLE
CASS COUNTY
NORTH DAKOTA