

WARREN Township Official Zoning Map

Approved and Adopted
this 6th day of March 2012






Randall Hajek

Randy Hajek
Chairman

ATTEST:

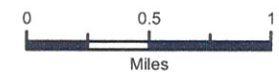
Wally Fuchs

Wally Fuchs
Clerk

-  A-1 Agricultural District
-  A-1 Agricultural District*
-  City Limits
-  ET Boundaries
-  County Tax Parcels

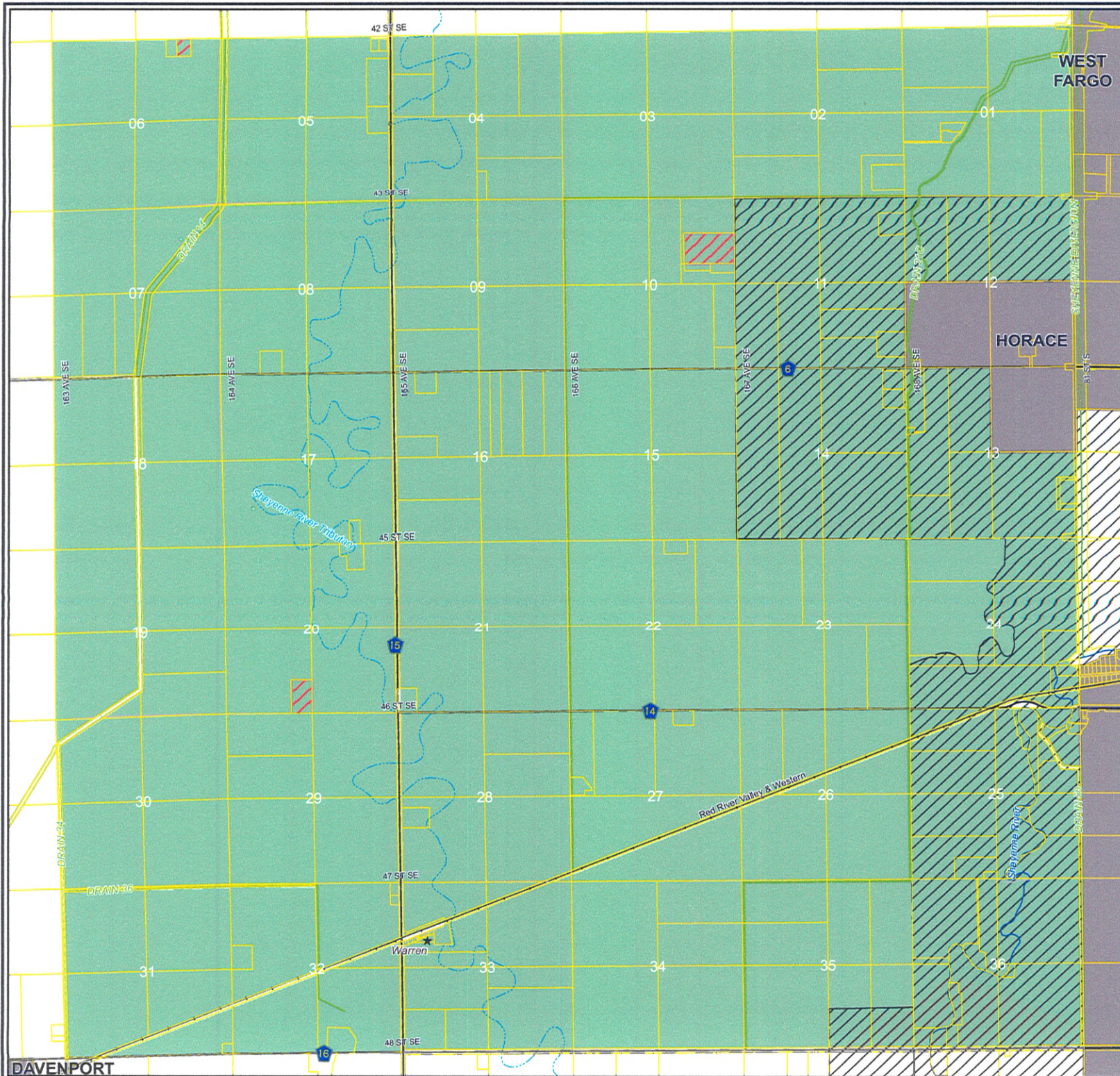
F-1 Flood Plain District Overlay
encompasses entire Township

* Conditionally permitted uses
see zoning administrator



Map and Data provided by Cass County Planning
Prepared February 7, 2012

Disclaimer: As with all public information derived from variable sources, this data may contain errors or faults. Therefore, Cass County does not provide any warranty express or implied, as to the accuracy of this data. The recipient is encouraged to make an independent investigation or verification of the data. If an error is found, it is requested the County Engineer be advised of the particulars so the data can be examined and corrected. THIS MAP IS NOT A SUBSTITUTE FOR AN ACCURATE FIELD SURVEY.



DAVENPORT

WEST FARGO

HORACE

Warren